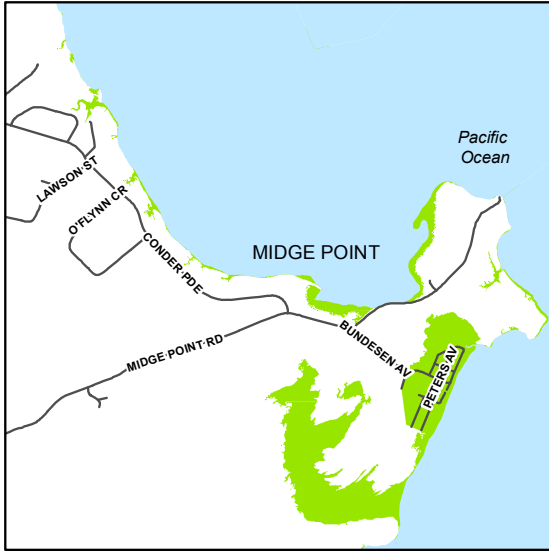


STORM TIDE INUNDATION AND EVACUATION MAPS

MIDGE POINT



EVACUATION ZONE: GREEN (Up to 0.5m > HAT)



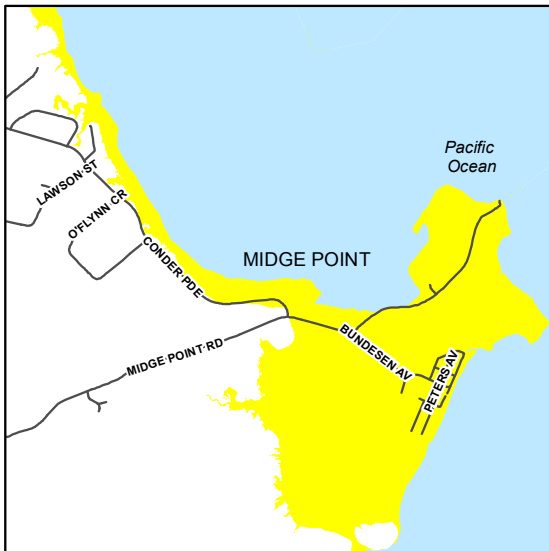
EVACUATION ZONE: RED (Up to 1m > HAT)



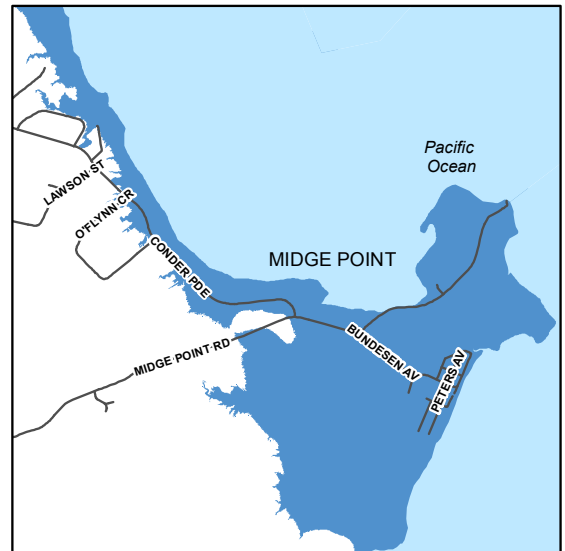
EVACUATION ZONE: ORANGE (Up to 2m > HAT)



EVACUATION ZONE: BROWN (Up to 3m > HAT)



EVACUATION ZONE: YELLOW (Up to 4m > HAT)

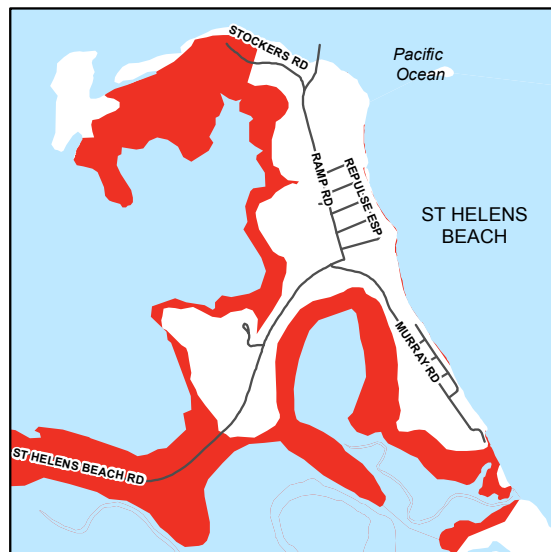


EVACUATION ZONE: BLUE (Up to 6m > HAT)

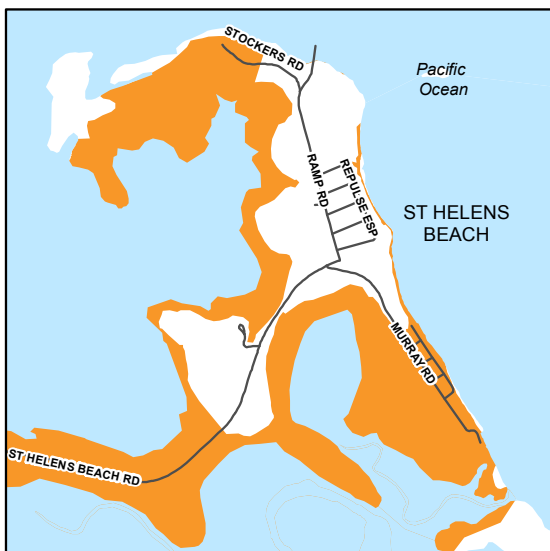
ST HELENS BEACH



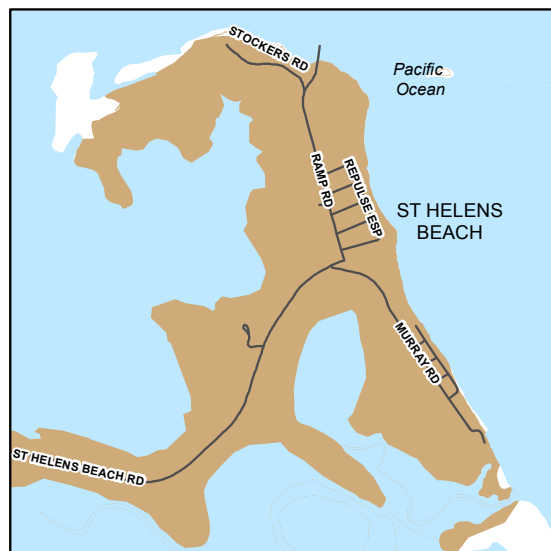
EVACUATION ZONE: GREEN (Up to 0.5m > HAT)



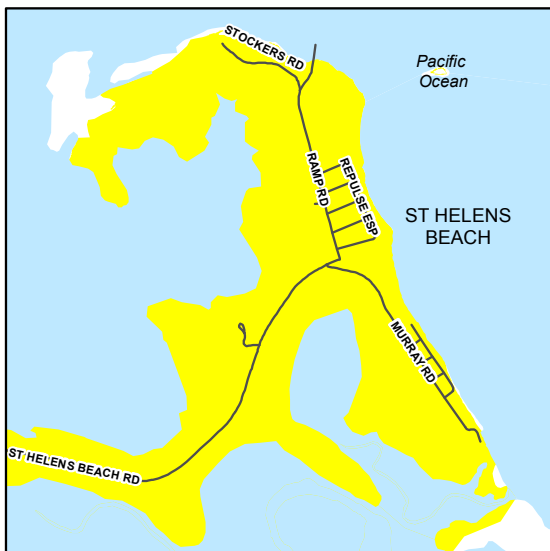
EVACUATION ZONE: RED (Up to 1m > HAT)



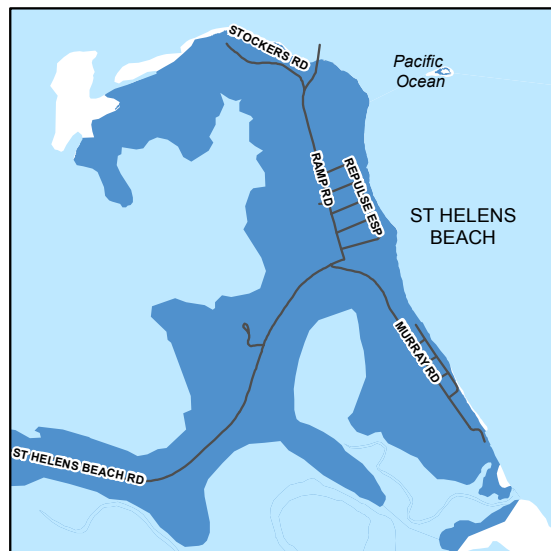
EVACUATION ZONE: ORANGE (Up to 2m > HAT)



EVACUATION ZONE: BROWN (Up to 3m > HAT)



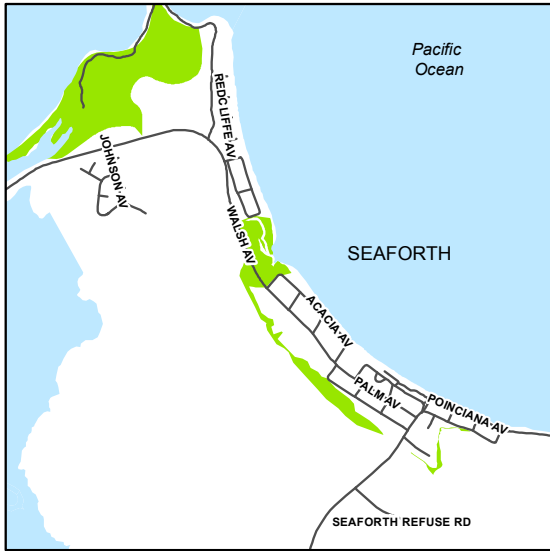
EVACUATION ZONE: YELLOW (Up to 4m > HAT)



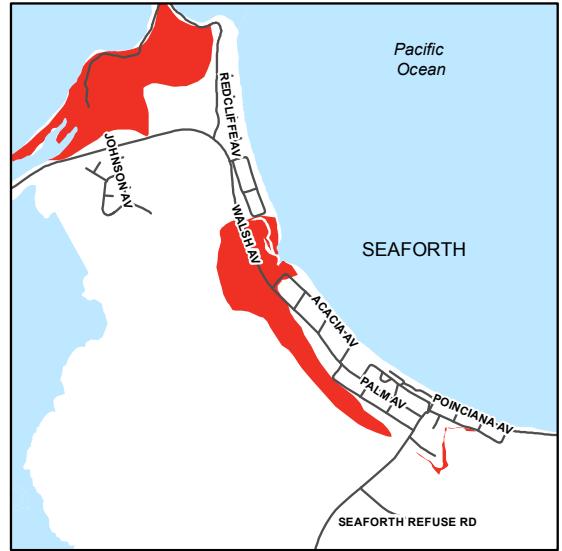
EVACUATION ZONE: BLUE (Up to 6m > HAT)

STORM TIDE INUNDATION AND EVACUATION MAPS

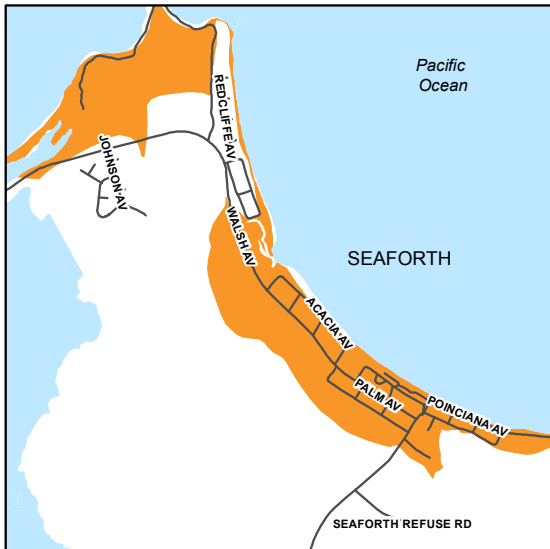
SEAFORTH



EVACUATION ZONE: GREEN (Up to 0.5m > HAT)



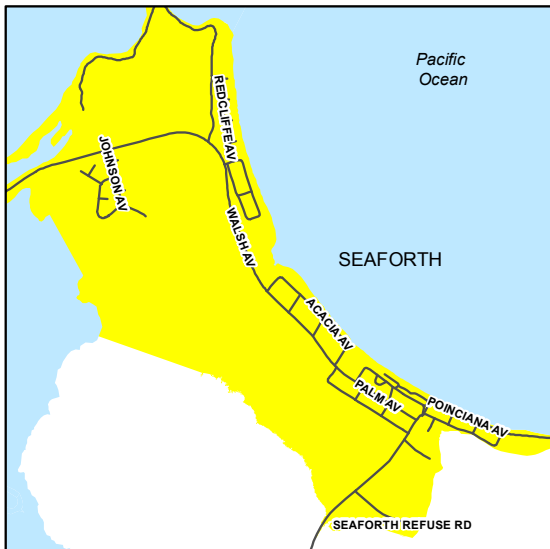
EVACUATION ZONE: RED (Up to 1m > HAT)



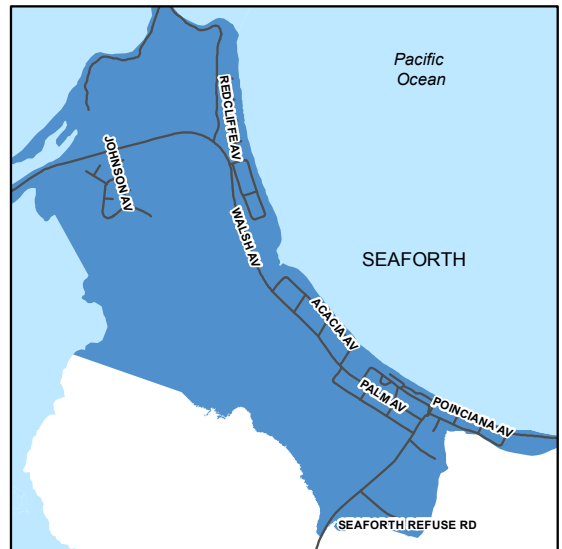
EVACUATION ZONE: ORANGE (Up to 2m > HAT)



EVACUATION ZONE: BROWN (Up to 3m > HAT)

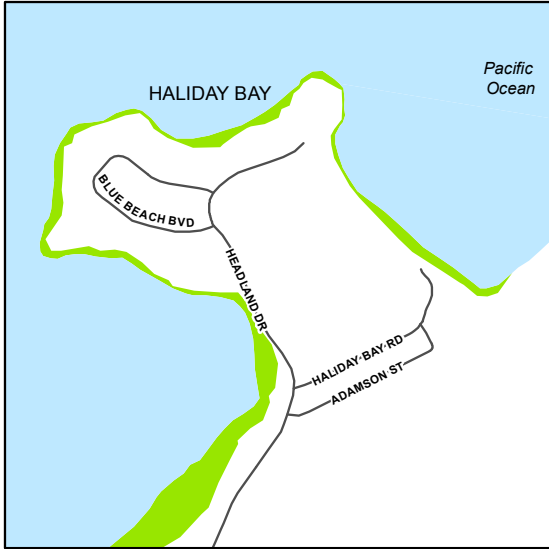


EVACUATION ZONE: YELLOW (Up to 4m > HAT)

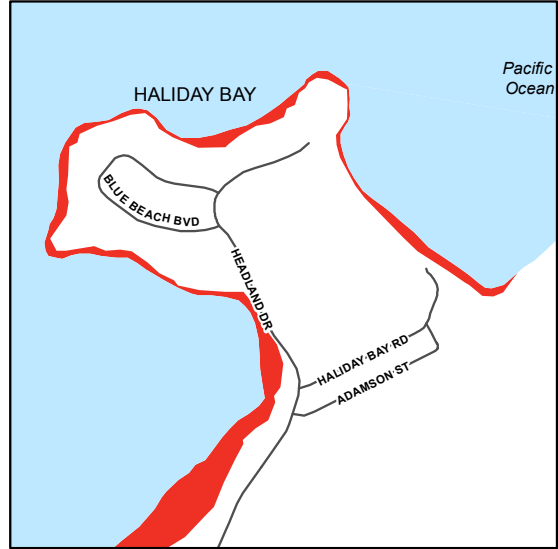


EVACUATION ZONE: BLUE (Up to 6m > HAT)

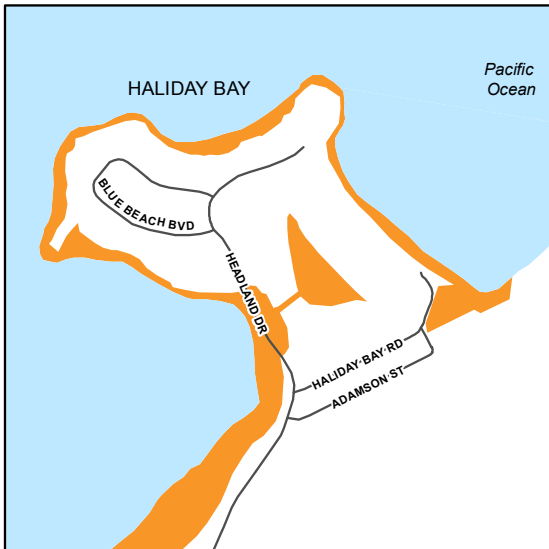
HALIDAY BAY



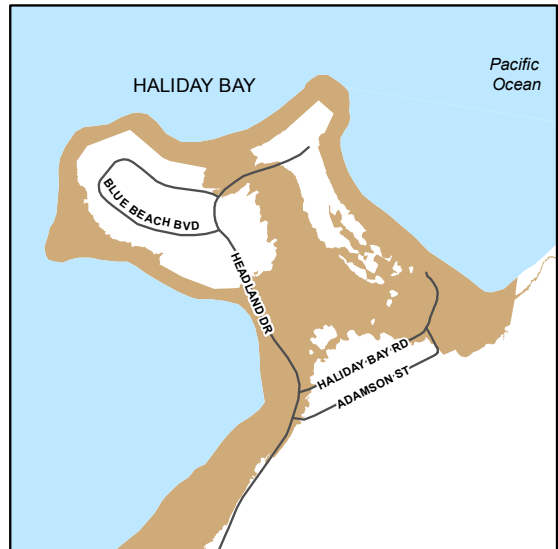
EVACUATION ZONE: GREEN (Up to 0.5m > HAT)



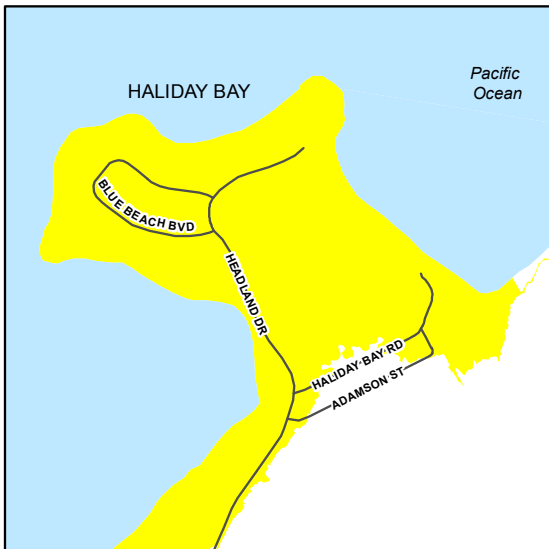
EVACUATION ZONE: RED (Up to 1m > HAT)



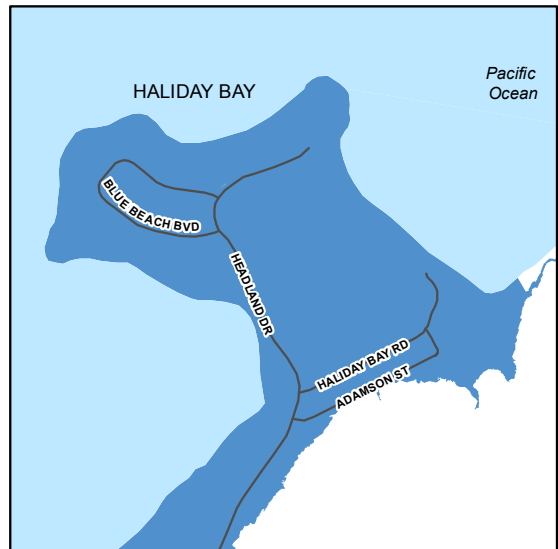
EVACUATION ZONE: ORANGE (Up to 2m > HAT)



EVACUATION ZONE: BROWN (Up to 3m > HAT)



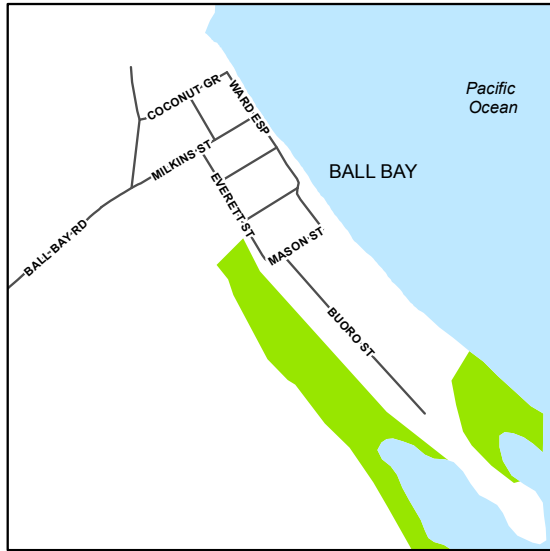
EVACUATION ZONE: YELLOW (Up to 4m > HAT)



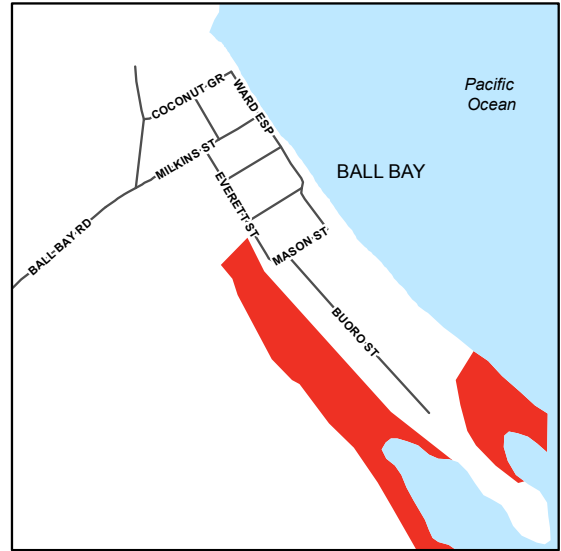
EVACUATION ZONE: BLUE (Up to 6m > HAT)

STORM TIDE INUNDATION AND EVACUATION MAPS

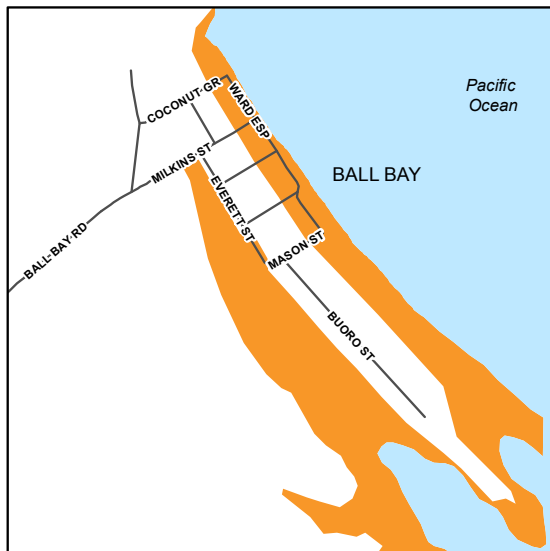
BALL BAY



EVACUATION ZONE: GREEN (Up to 0.5m > HAT)



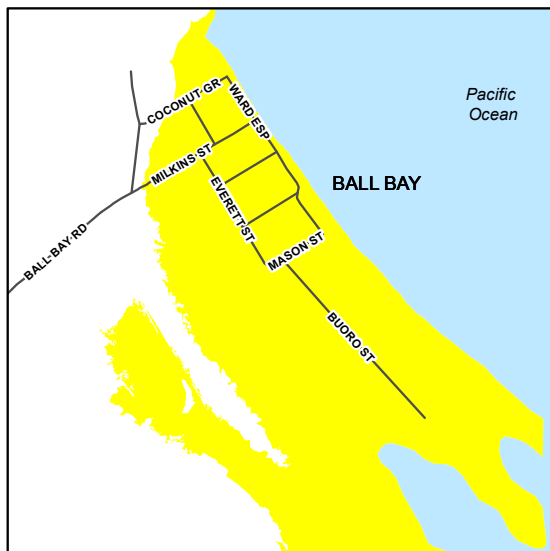
EVACUATION ZONE: RED (Up to 1m > HAT)



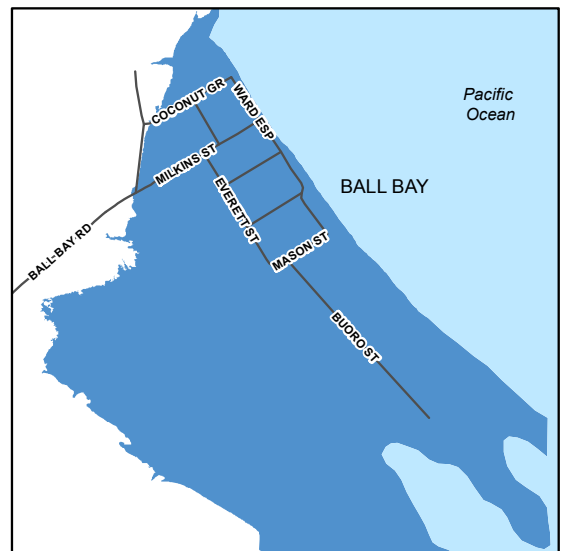
EVACUATION ZONE: ORANGE (Up to 2m > HAT)



EVACUATION ZONE: BROWN (Up to 3m > HAT)

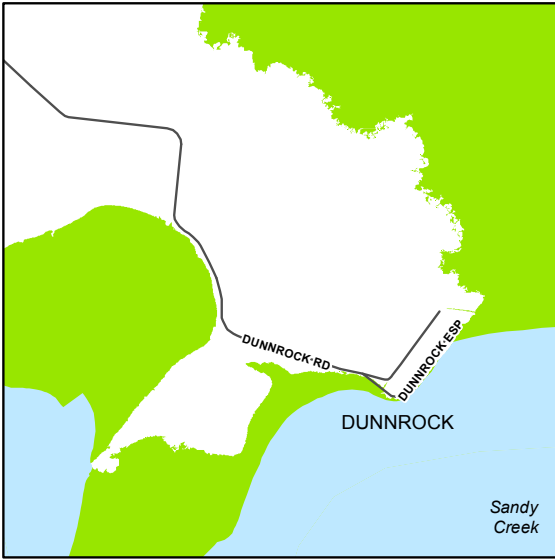


EVACUATION ZONE: YELLOW (Up to 4m > HAT)



EVACUATION ZONE: BLUE (Up to 6m > HAT)

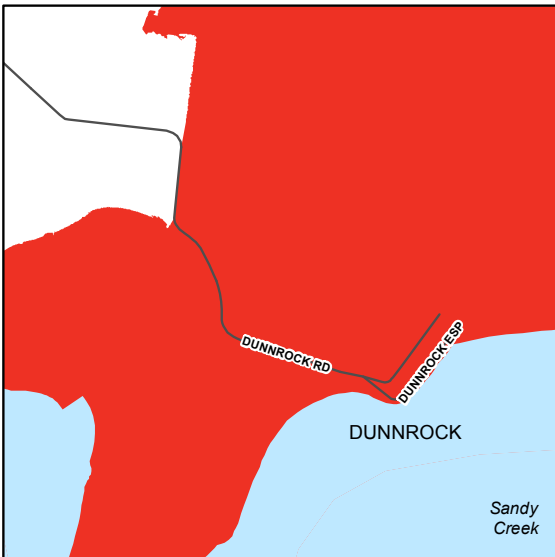
DUNNROCK/MCEWENS BEACHES



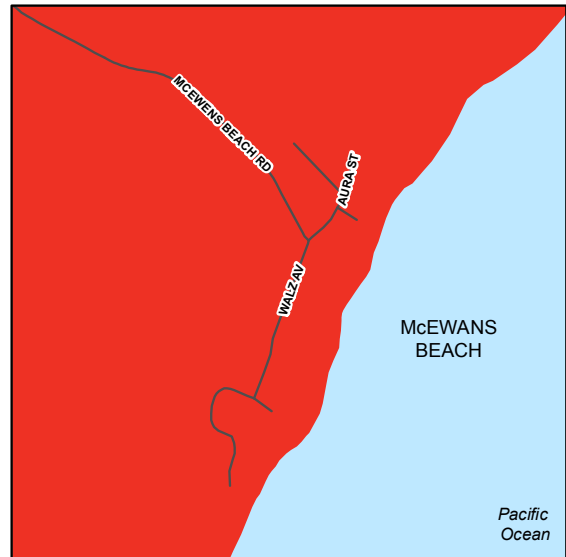
EVACUATION ZONE: GREEN (Up to 0.5m > HAT)



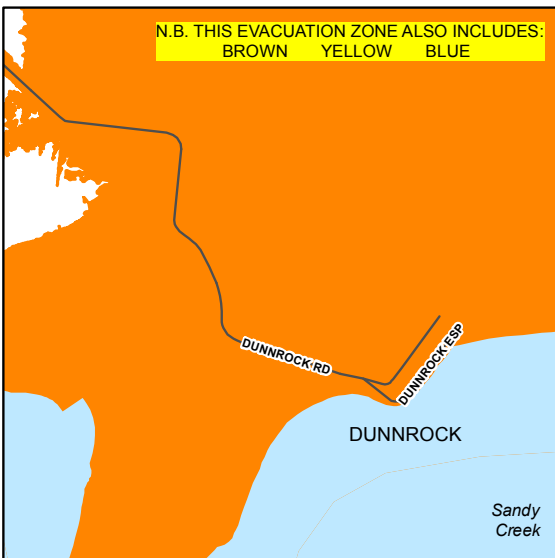
EVACUATION ZONE: GREEN (Up to 0.5m > HAT)



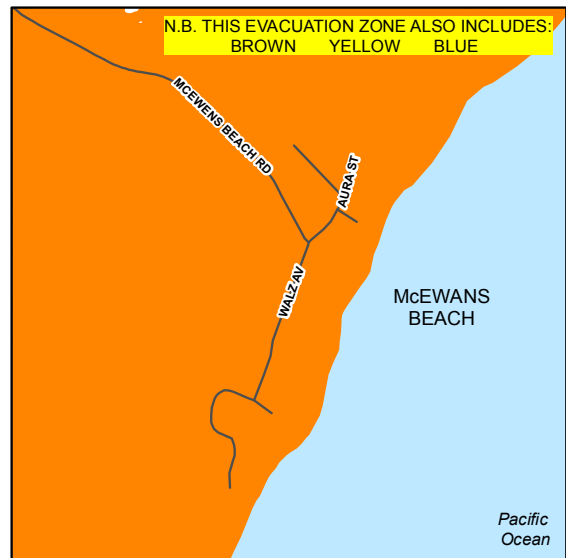
EVACUATION ZONE: RED (Up to 1m > HAT)



EVACUATION ZONE: RED (Up to 1m > HAT)



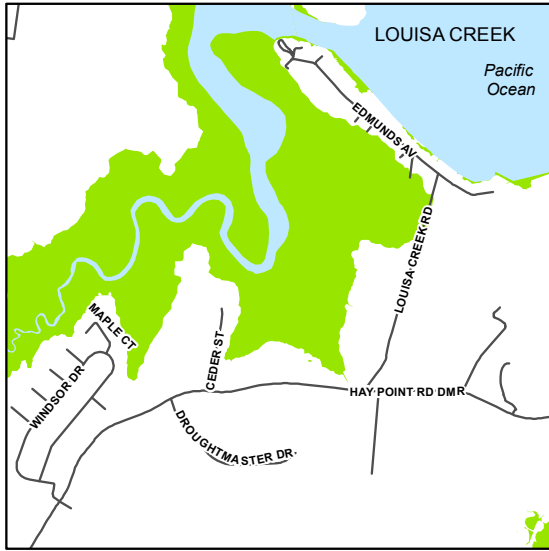
EVACUATION ZONE: ORANGE (Up to 2m > HAT)



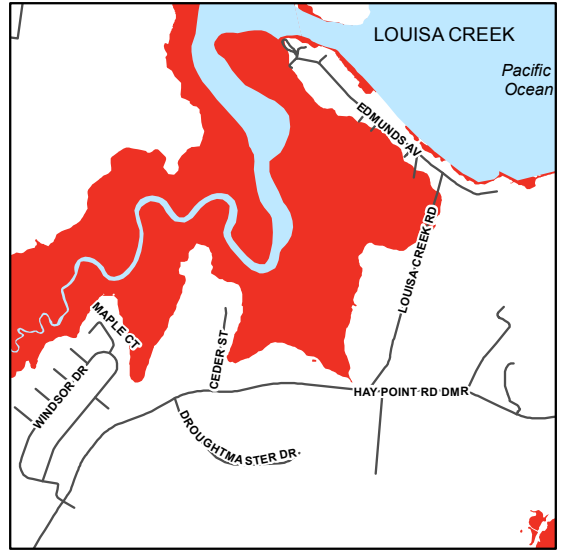
EVACUATION ZONE: ORANGE (Up to 2m > HAT)

STORM TIDE INUNDATION AND EVACUATION MAPS

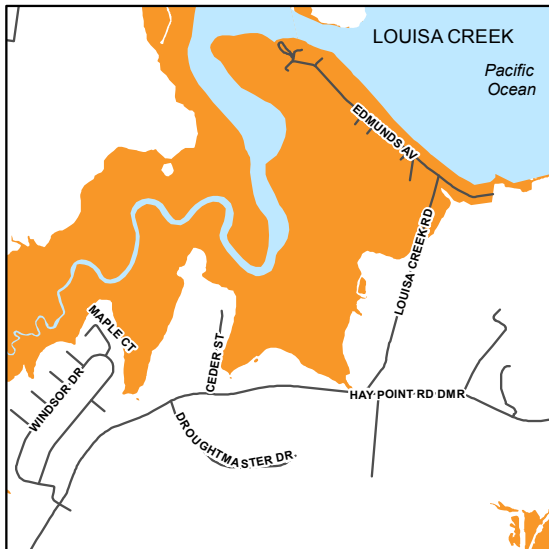
LOUISA CREEK



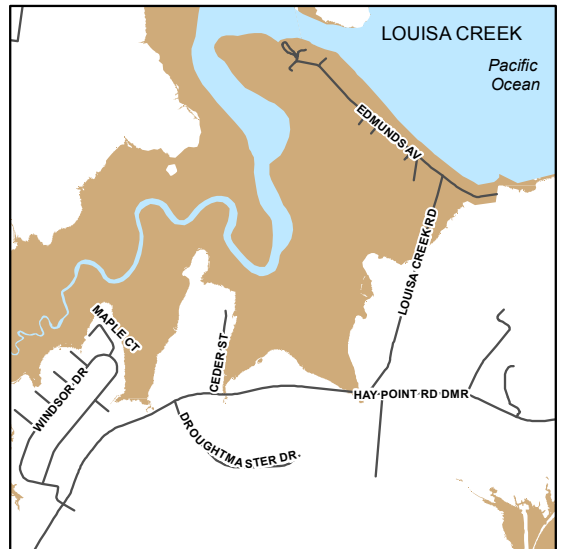
EVACUATION ZONE: GREEN (Up to 0.5m > HAT)



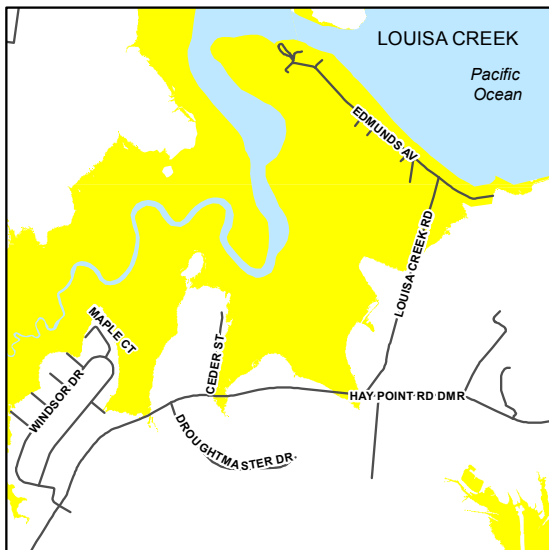
EVACUATION ZONE: RED (Up to 1m > HAT)



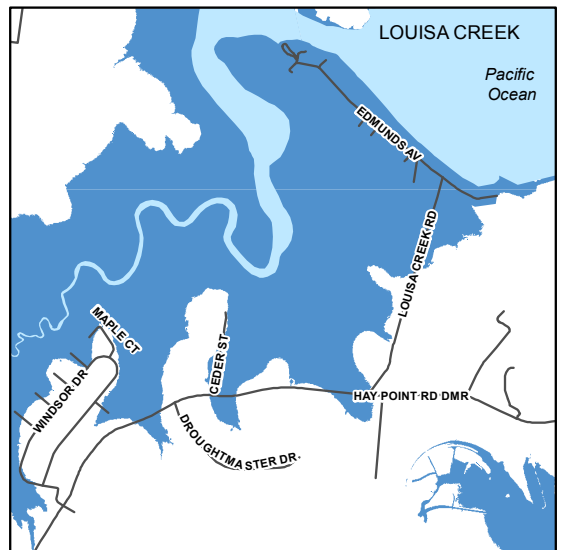
EVACUATION ZONE: ORANGE (Up to 2m > HAT)



EVACUATION ZONE: BROWN (Up to 3m > HAT)



EVACUATION ZONE: YELLOW (Up to 4m > HAT)

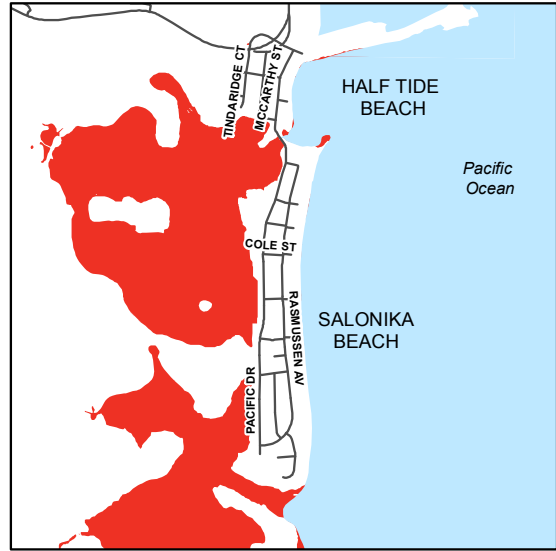


EVACUATION ZONE: BLUE (Up to 6m > HAT)

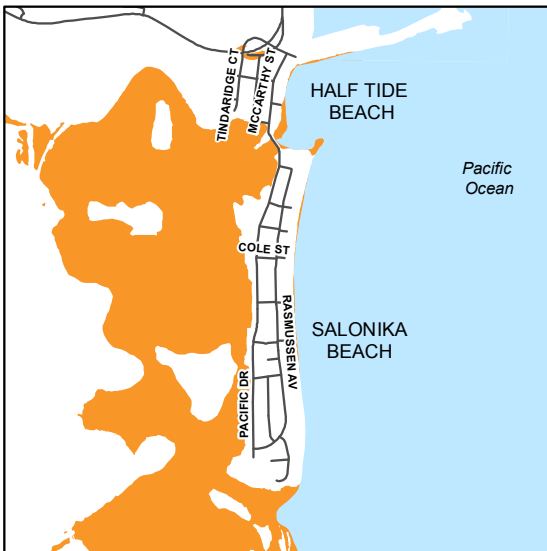
HALF TIDE/SALONIKA BEACHES



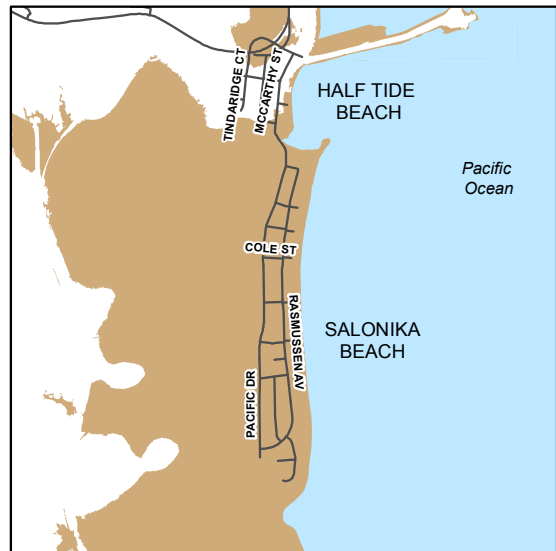
EVACUATION ZONE: GREEN (Up to 0.5m > HAT)



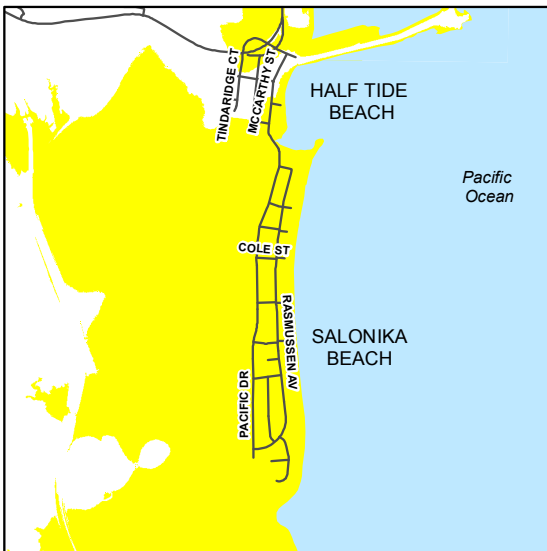
EVACUATION ZONE: RED (Up to 1m > HAT)



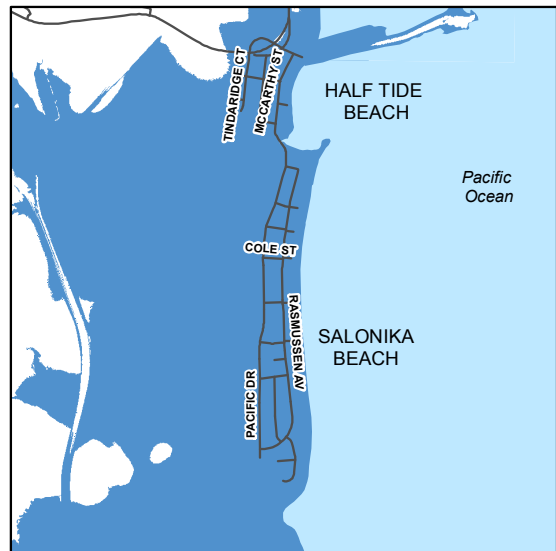
EVACUATION ZONE: ORANGE (Up to 2m > HAT)



EVACUATION ZONE: BROWN (Up to 3m > HAT)



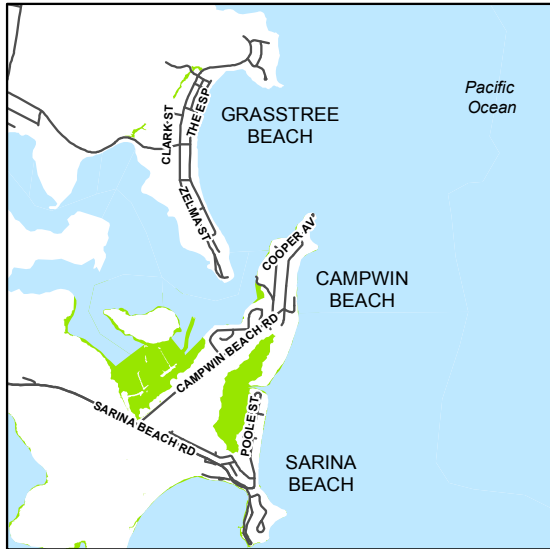
EVACUATION ZONE: YELLOW (Up to 4m > HAT)



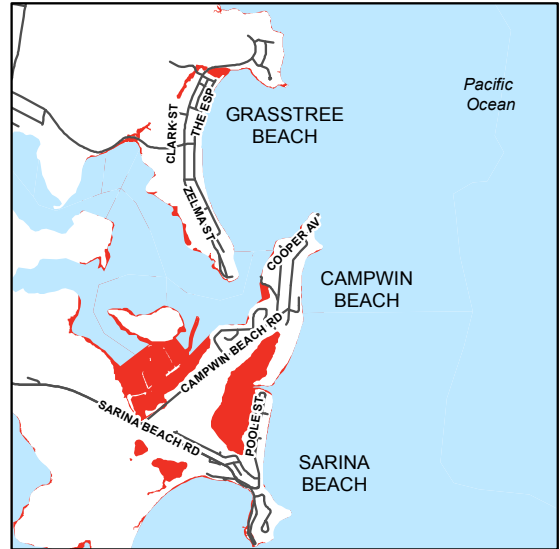
EVACUATION ZONE: BLUE (Up to 6m > HAT)

STORM TIDE INUNDATION AND EVACUATION MAPS

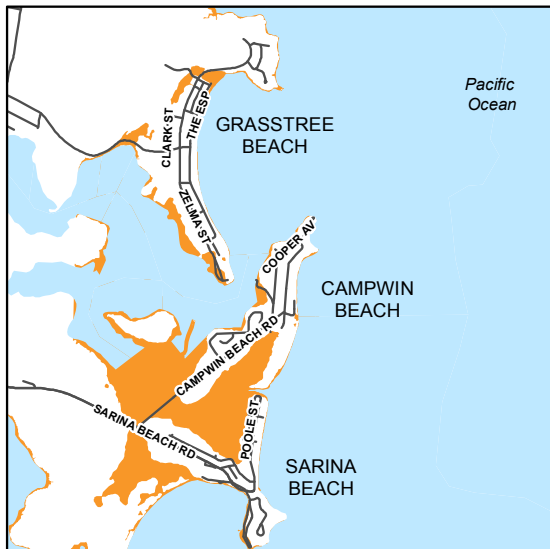
GRASSTREE/CAMPWIN/SARINA BEACHES



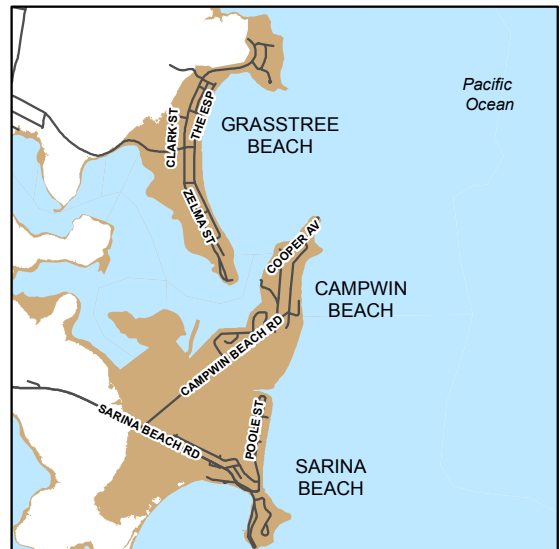
EVACUATION ZONE: GREEN (Up to 0.5m > HAT)



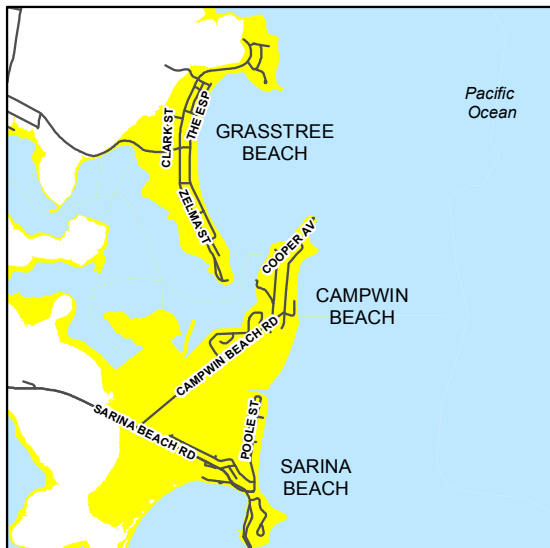
EVACUATION ZONE: RED (Up to 1m > HAT)



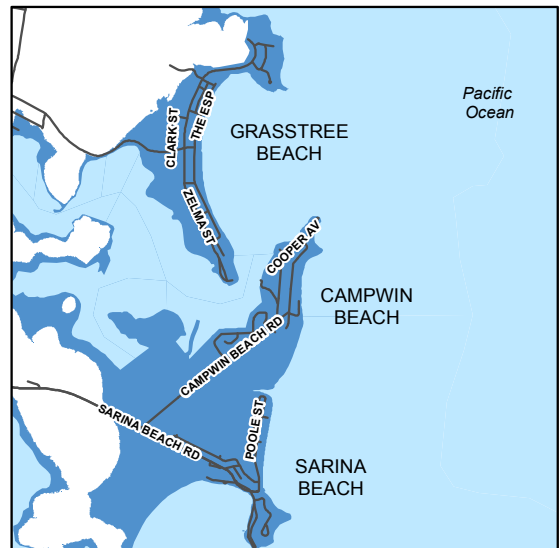
EVACUATION ZONE: ORANGE (Up to 2m > HAT)



EVACUATION ZONE: BROWN (Up to 3m > HAT)



EVACUATION ZONE: YELLOW (Up to 4m > HAT)

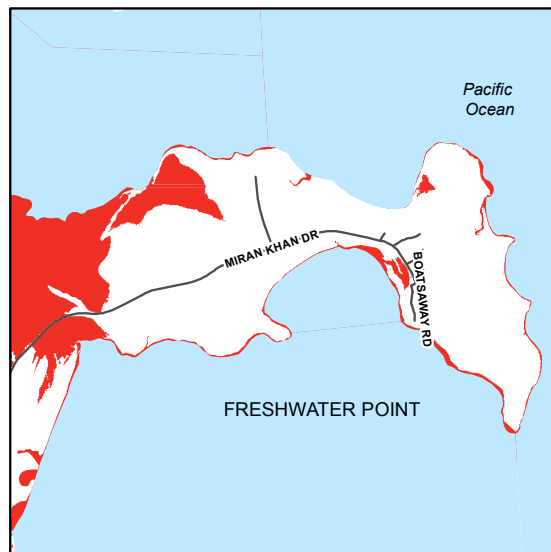


EVACUATION ZONE: BLUE (Up to 6m > HAT)

FRESHWATER POINT



EVACUATION ZONE: GREEN (Up to 0.5m > HAT)



EVACUATION ZONE: RED (Up to 1m > HAT)



EVACUATION ZONE: ORANGE (Up to 2m > HAT)



EVACUATION ZONE: BROWN (Up to 3m > HAT)



EVACUATION ZONE: YELLOW (Up to 4m > HAT)



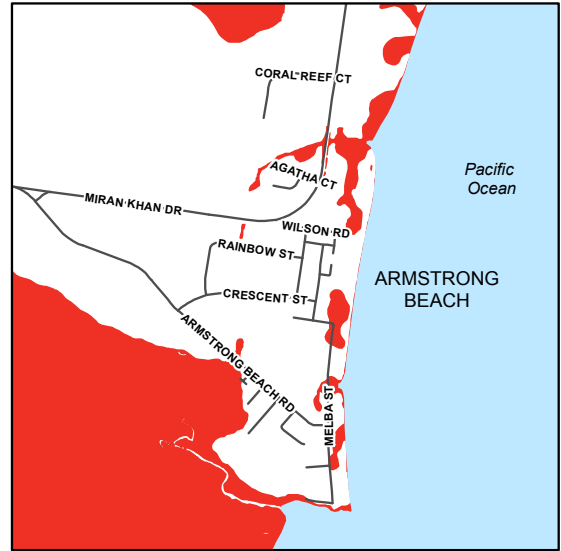
EVACUATION ZONE: BLUE (Up to 6m > HAT)

STORM TIDE INUNDATION AND EVACUATION MAPS

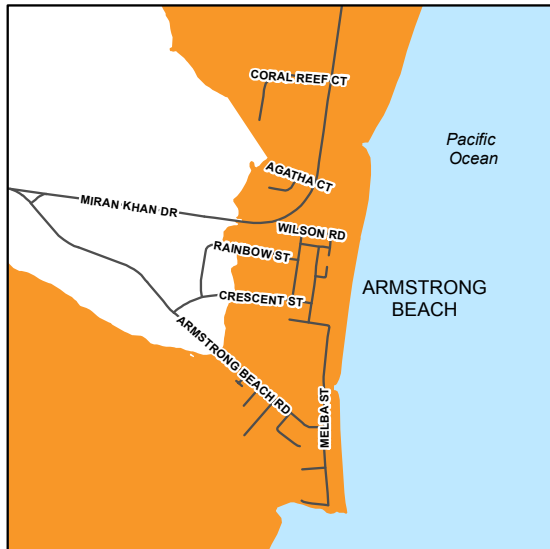
ARMSTRONG BEACH



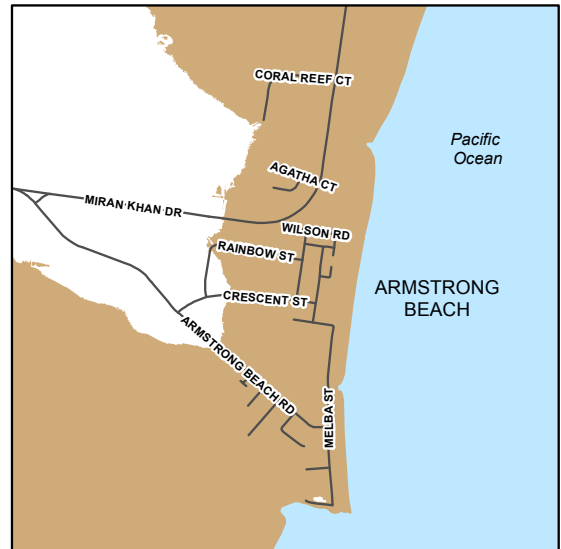
EVACUATION ZONE: GREEN (Up to 0.5m > HAT)



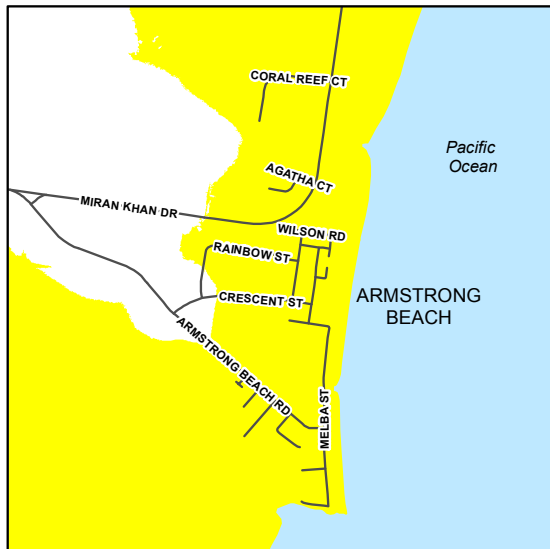
EVACUATION ZONE: RED (Up to 1m > HAT)



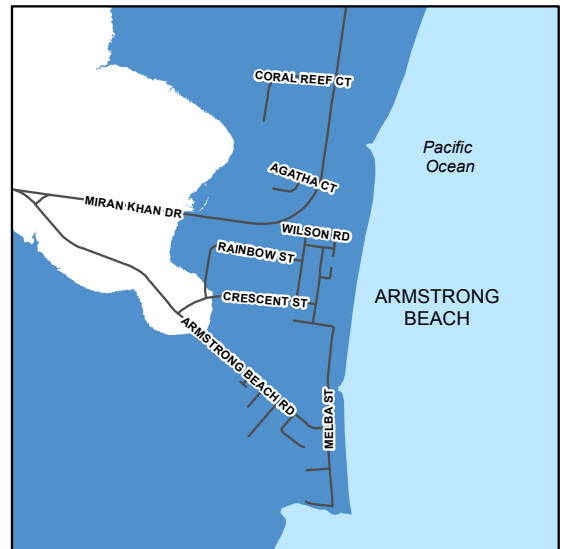
EVACUATION ZONE: ORANGE (Up to 2m > HAT)



EVACUATION ZONE: BROWN (Up to 3m > HAT)



EVACUATION ZONE: YELLOW (Up to 4m > HAT)



EVACUATION ZONE: BLUE (Up to 6m > HAT)